TOWN OF POMPEY

Figure 24: Housing Built Since 1990

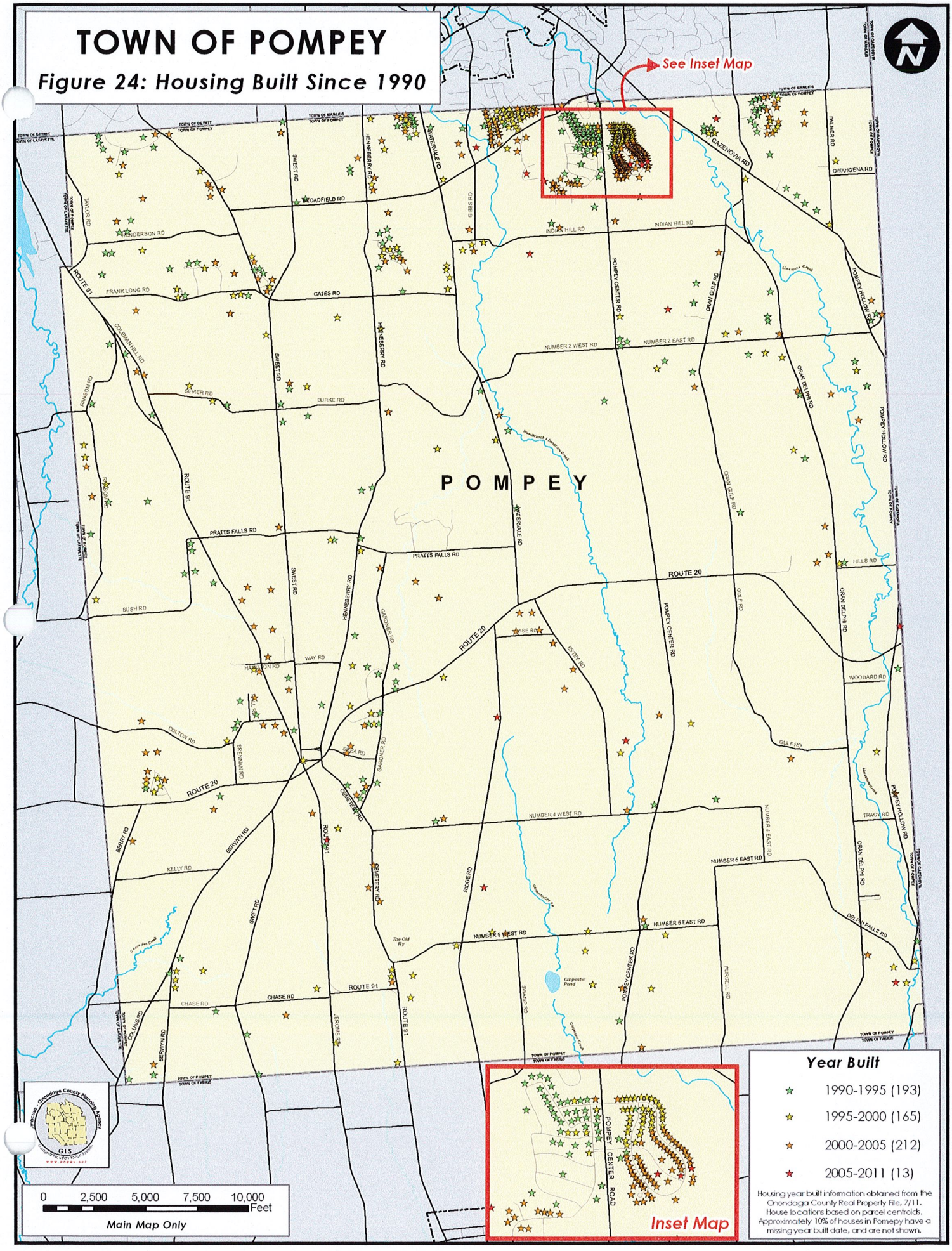

TOWN OF POMPEY

Figure 25: Housing Development Limitations of Soils

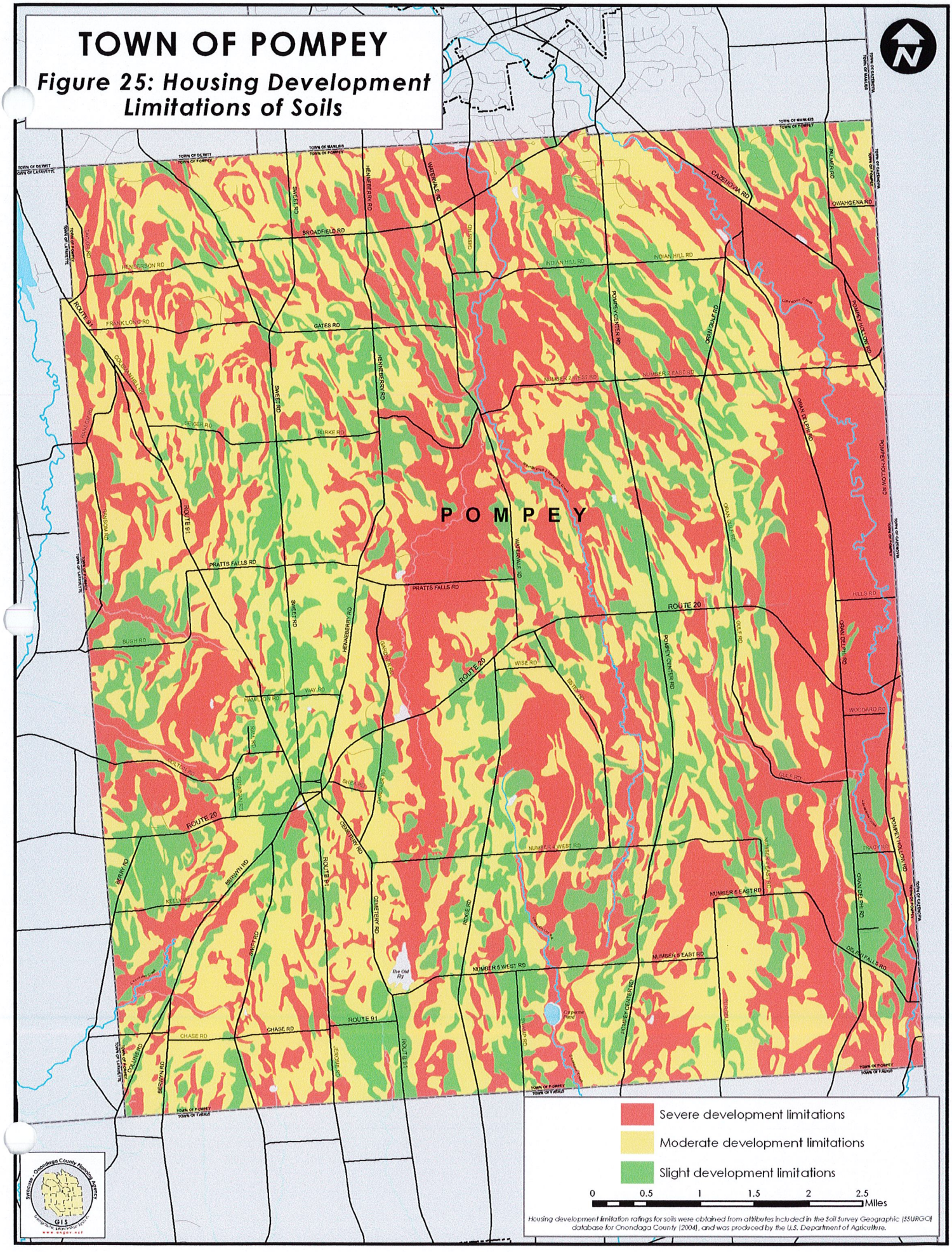

TOWN OF POMPEY

Figure 26: Topography

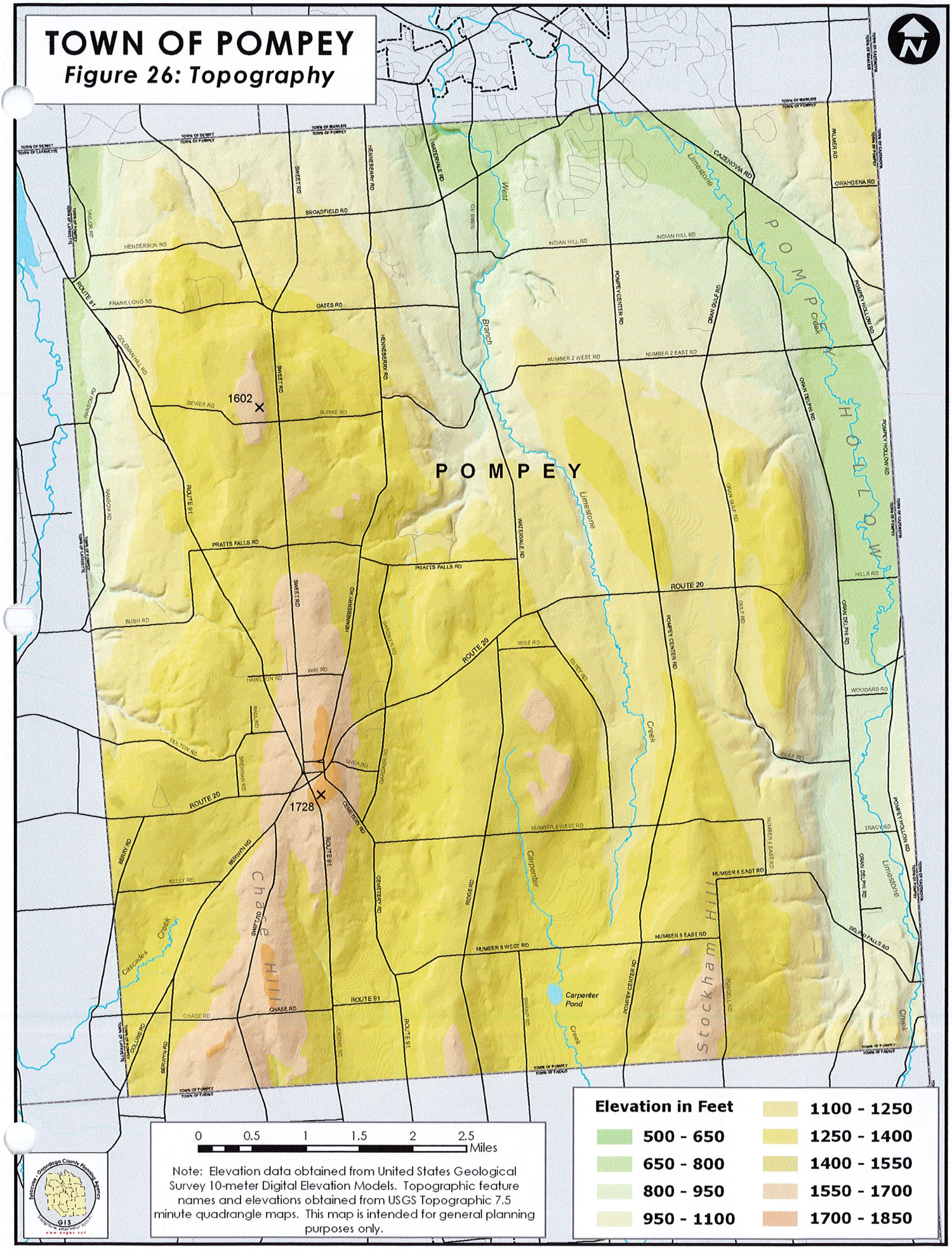

Note: Elevation data obtained from United States Geological Survey 10-meter Digital Elevation Models. Topographic feature names and elevations obtained from USGS Topographic 7.5 minute quadrangle maps. This map is intended for general planning purposes only.

TOWN OF POMPEY

Figure 27: Steep Slopes (>15%)

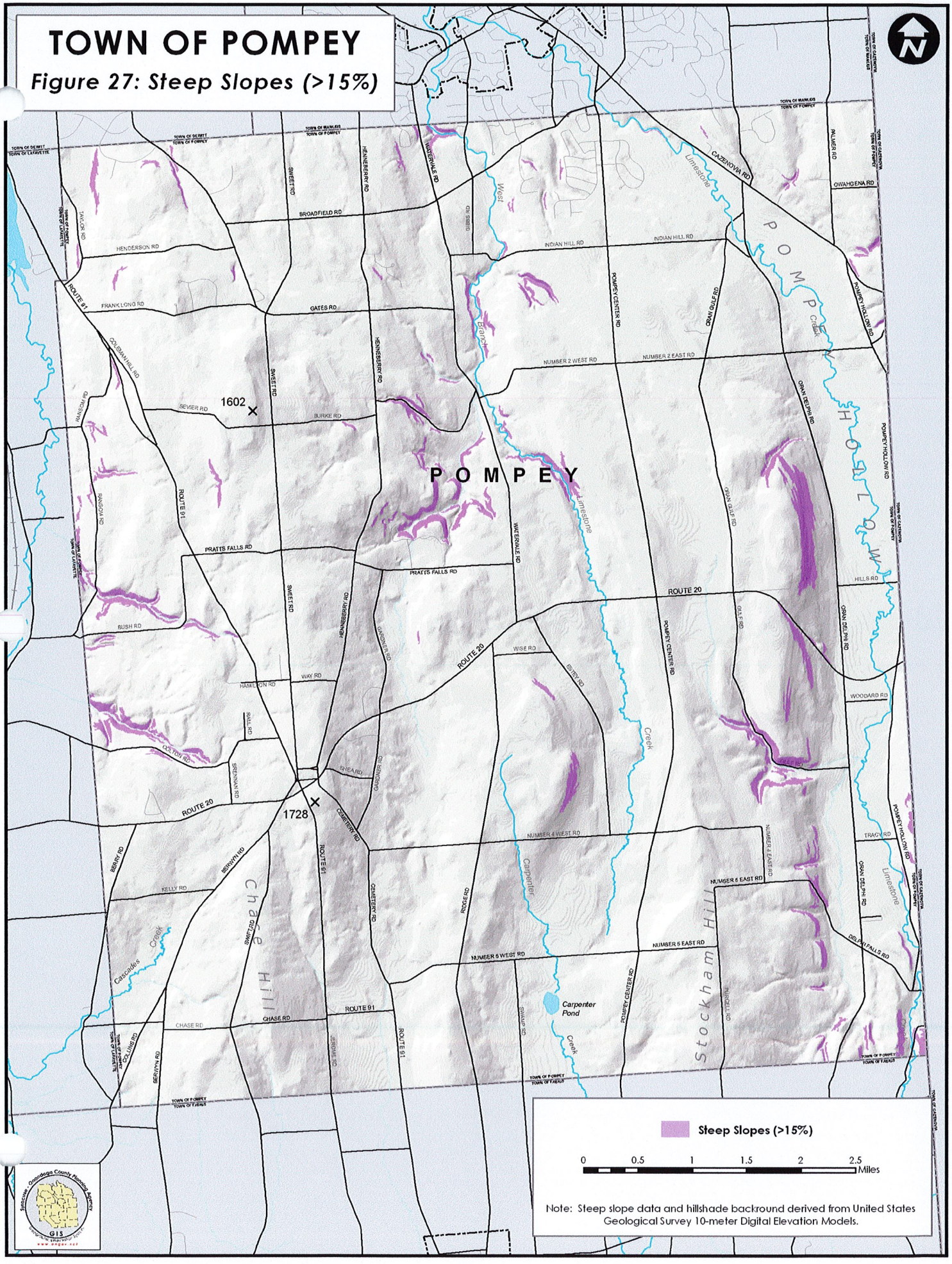

TOWN OF POMPEY

Figure 28: Topographic Map with 900 Foot Contour

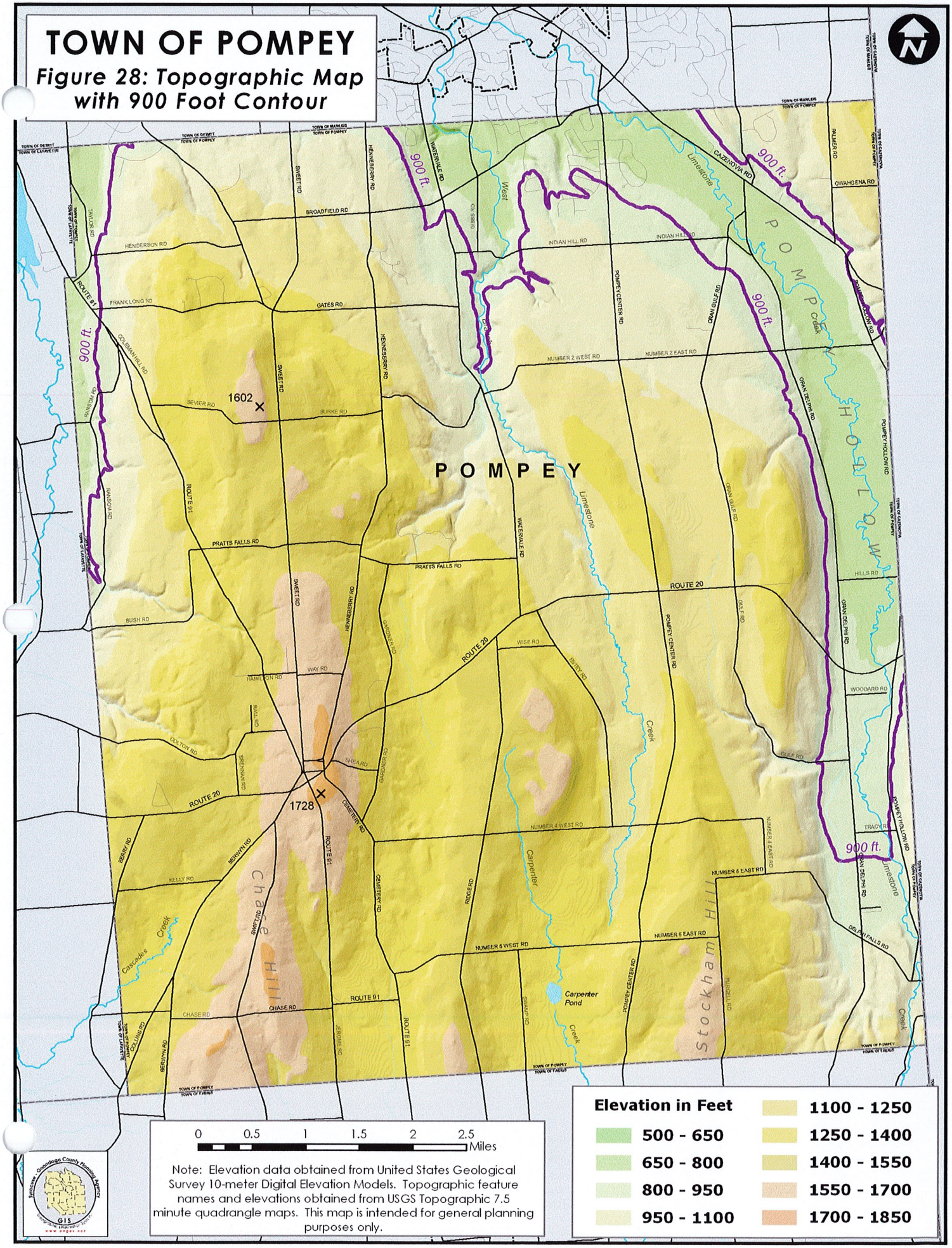

TOWN OF POMPEY
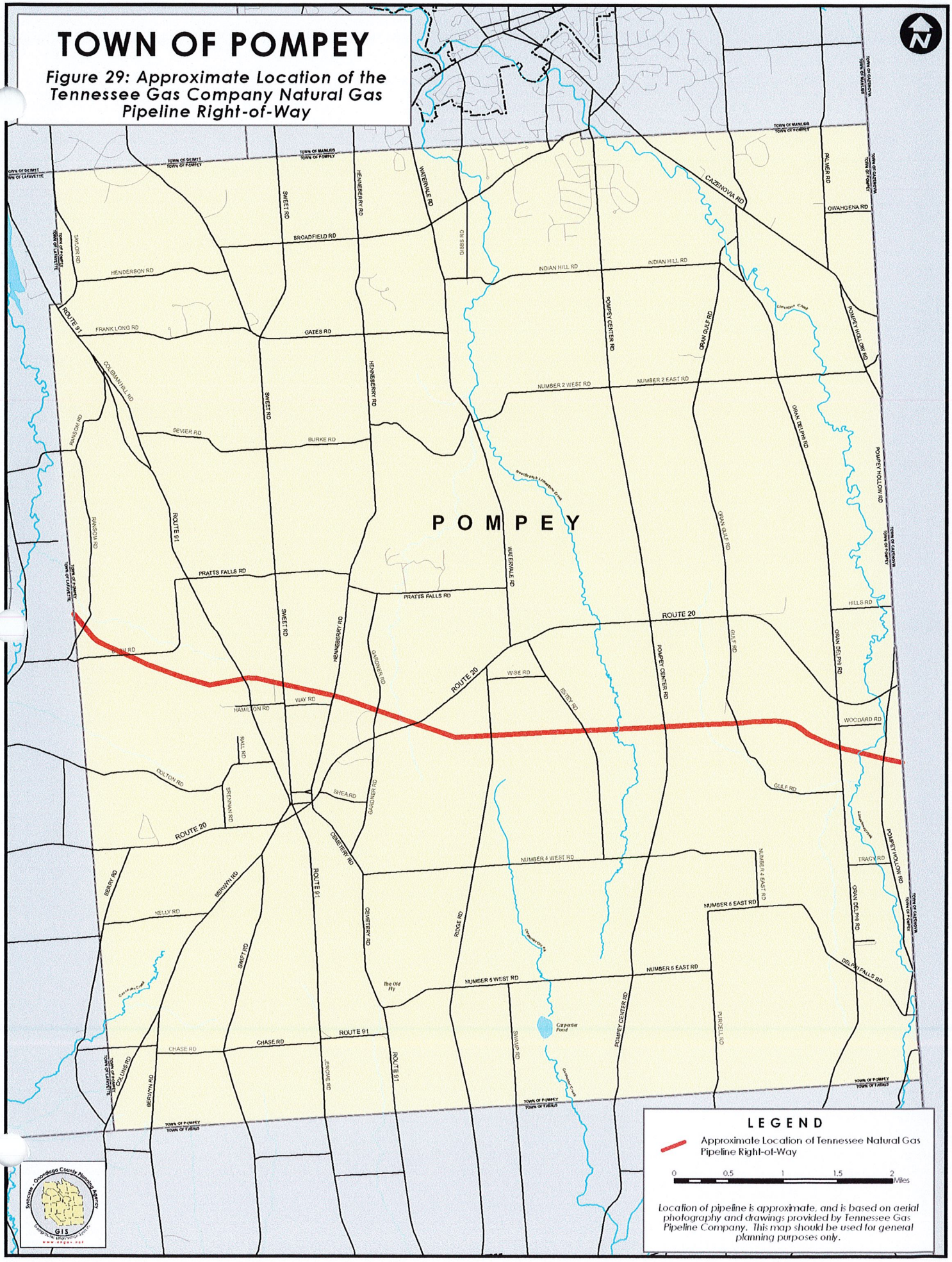
Figure 29: Approximate Location of the Tennessee Gas Company Natural Gas Pipeline Right-of-Way